

**BEFORE THE NATIONAL GREEN TRIBUNAL  
SOUTHERN ZONE, CHENNAI**

**OA 283 of 2024**

N. Malayalathan

....Applicant

Vs.

Puducherry Coastal Zone Management Authority and Ors.

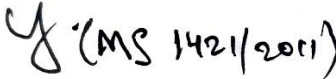
...Respondents

**INDEX TO TYPED SET OF PAPERS III**  
**"Revised" Draft Coastal Land Use Maps**

<b>Sl. No</b>	<b>Date</b>	<b>Particulars</b>	<b>Page No.</b>
1.	September 2024	"Revised" Draft Coastal Land Use Maps	1-6

Certified to be true copies of the respective originals.  
Dated at Chennai on this the 5<sup>th</sup> day of November, 2024

Through

 (MS 1421/2011)

A Yogeshwaran  
Counsel for the Applicant  
Ph: 9566254546  
Email: [yogeshwaranadv@gmail.com](mailto:yogeshwaranadv@gmail.com)

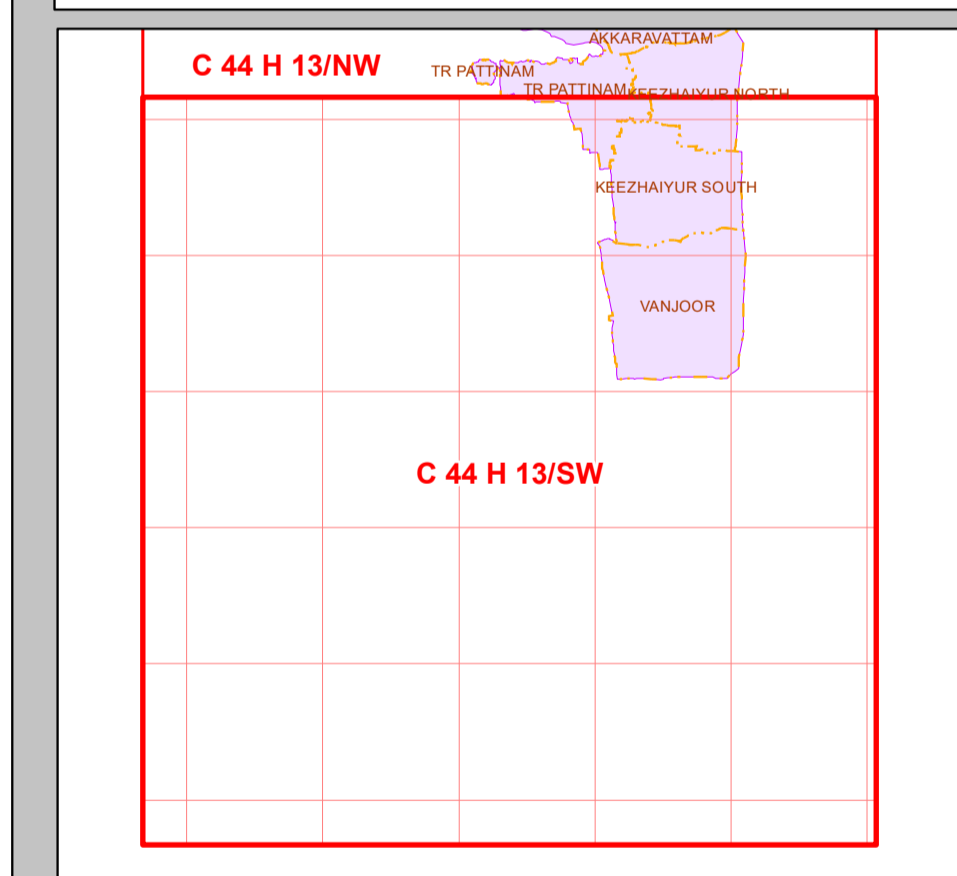
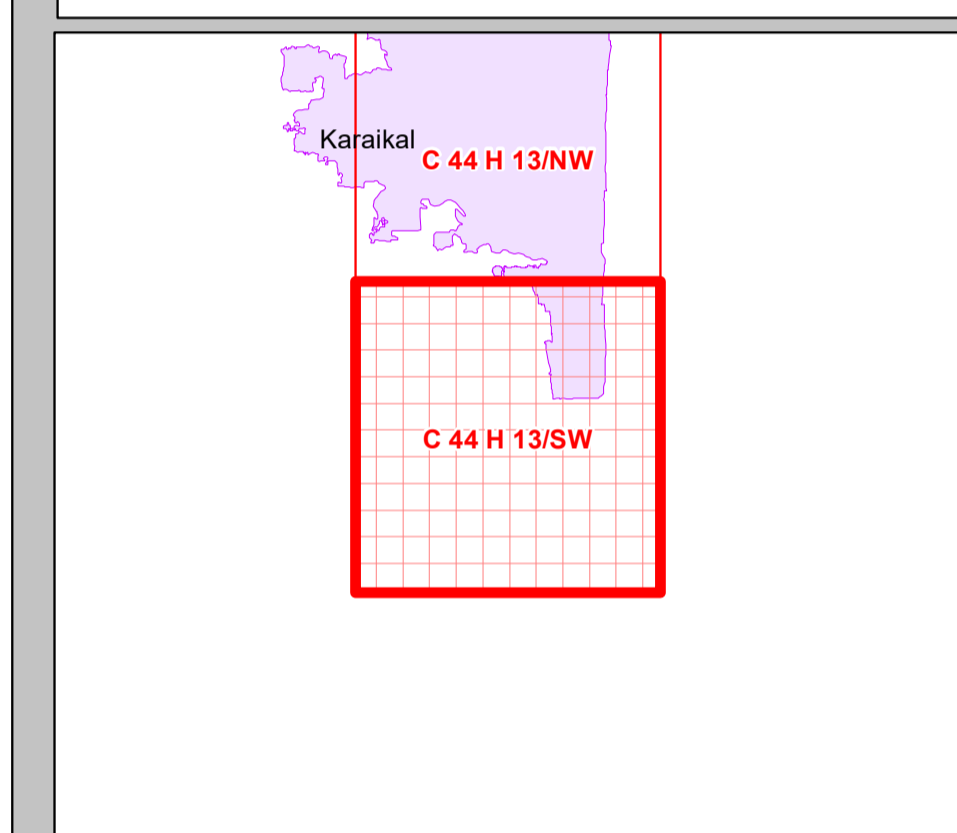
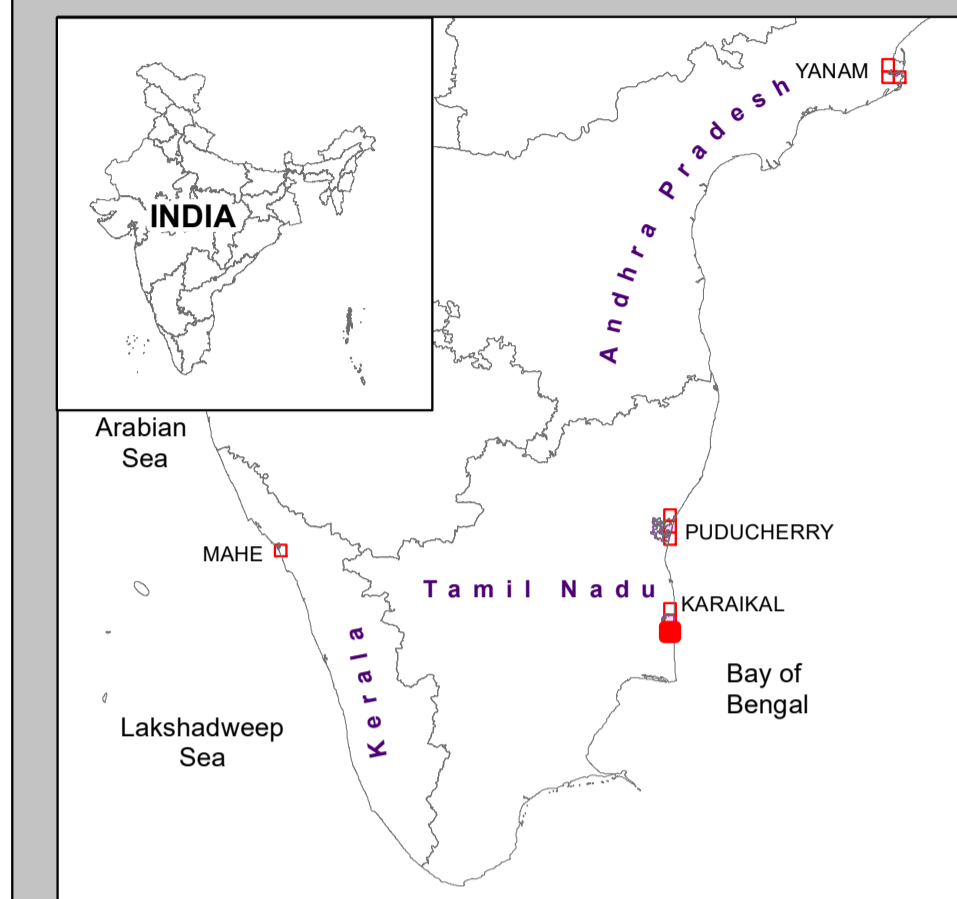
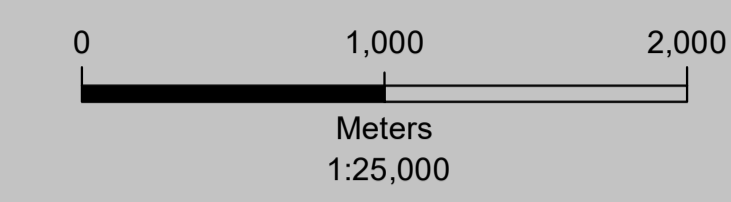

**DRAFT COASTAL LANDUSE MAP U.T. OF PUDUCHERRY  
KARAIKAL DISTRICT**

Sheet No: C 44 H 13/SW

SEPTEMBER, 2024

Projection :- UTM Datum :- WGS 1984

Map No. : PY 01



**Legend**

- Lighthouse
- Port
- Fish Landing Centre
- School
- Hospital/Health Center
- Ice Plant
- Community Hall
- High Tide Line
- Low Tide Line
- CRZ Boundary
- Hazard Line
- Seawall
- Road
- Railway Line
- Fishermen Settlement
- Boat Parking/Fish Drying Area/Net Mending Yard
- Village Boundary
- Municipal/Urban Area
- District Boundary

**LANDUSE CATEGORIES  
ESA's**

- Mangrove
- Sand Dune
- Mudflat
- Salt Marsh
- Turtle Nesting Ground
- Archaeological & Heritage Site

**Others**

- Road
- Railway
- Jetty/Breakwater/Groynes
- Port Area
- Habitation/Settlement
- Habitation with vegetation
- Agricultural Land
- Forest
- Beach/Sand Patch
- Aquaculture Pond
- Open/Vacant Land
- Sand with vegetation
- Saline Area
- Reclaimed Area
- Tank/Pond/Lake
- Intertidal Zone
- Creek/River/Stream/Drain

**DATA SOURCE**

- I) National Centre for Sustainable Coastal Management
  - 1) HTL 2) LTL 3) CRZ Categories and Lines
  - 4) Infrastructure Facilities such as Lighthouse, Road, Jetty/Breakwater/Groynes
- II) Survey of India
  - 1) Hazard Line
- III) Puducherry Coastal Zone Management Authority
  - 1) Administrative Boundaries; 2) Tourism Area; 3) Port Area;
  - 4) Boat Parking/Fish Drying Area/Net Mending Yard;
  - 5) Fishermen Settlement; 6) Port/Harbour; 7) School;
  - 8) Hospital/Health Center; 9) Ice Plant;
  - 10) Community Hall etc.

Updated During 2019 - 2024

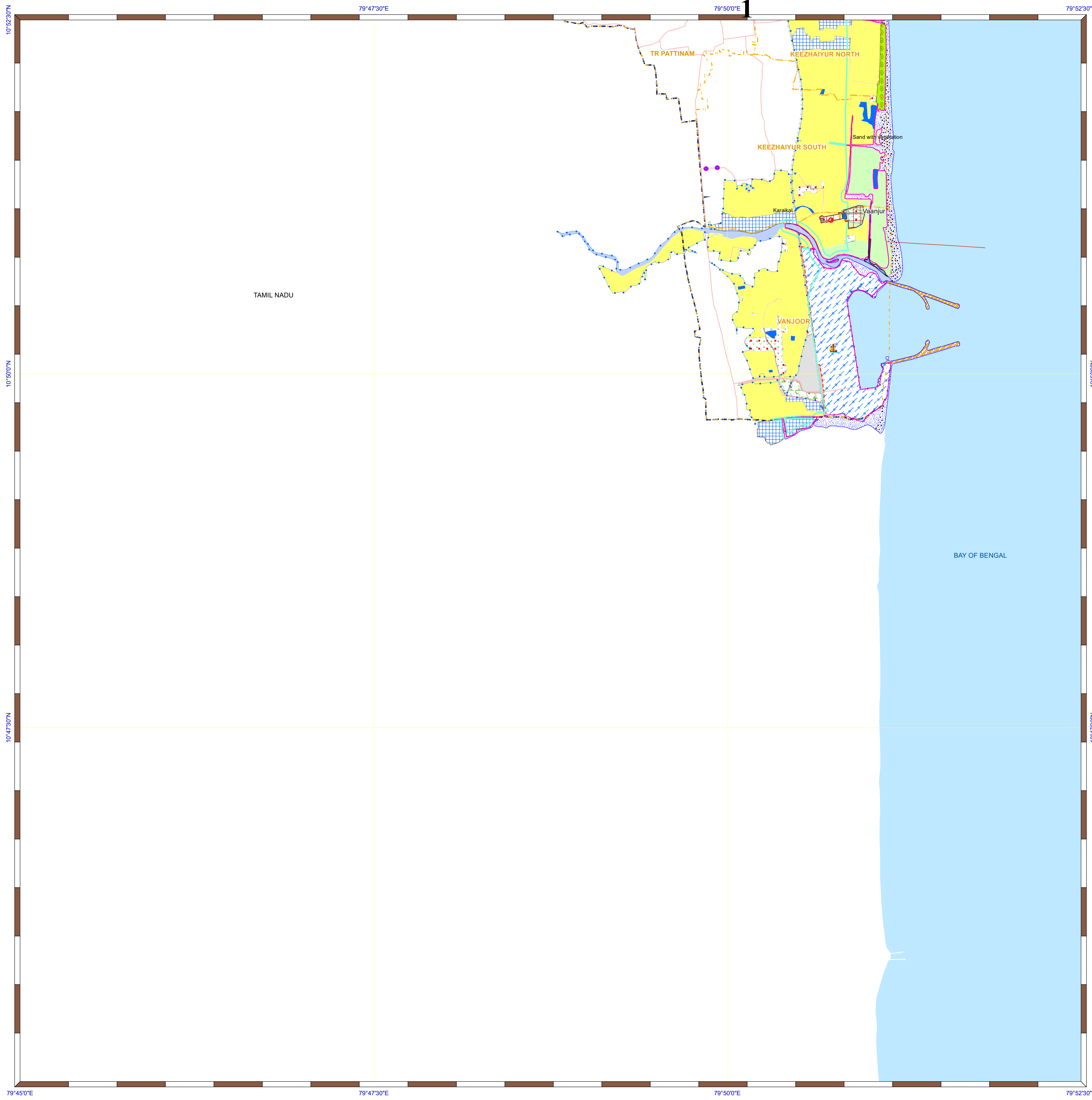
**DRAFT COASTAL LANDUSE MAP PREPARED ALONG WITH DRAFT CZMP  
(AS PER CRZ NOTIFICATION, 2019)**

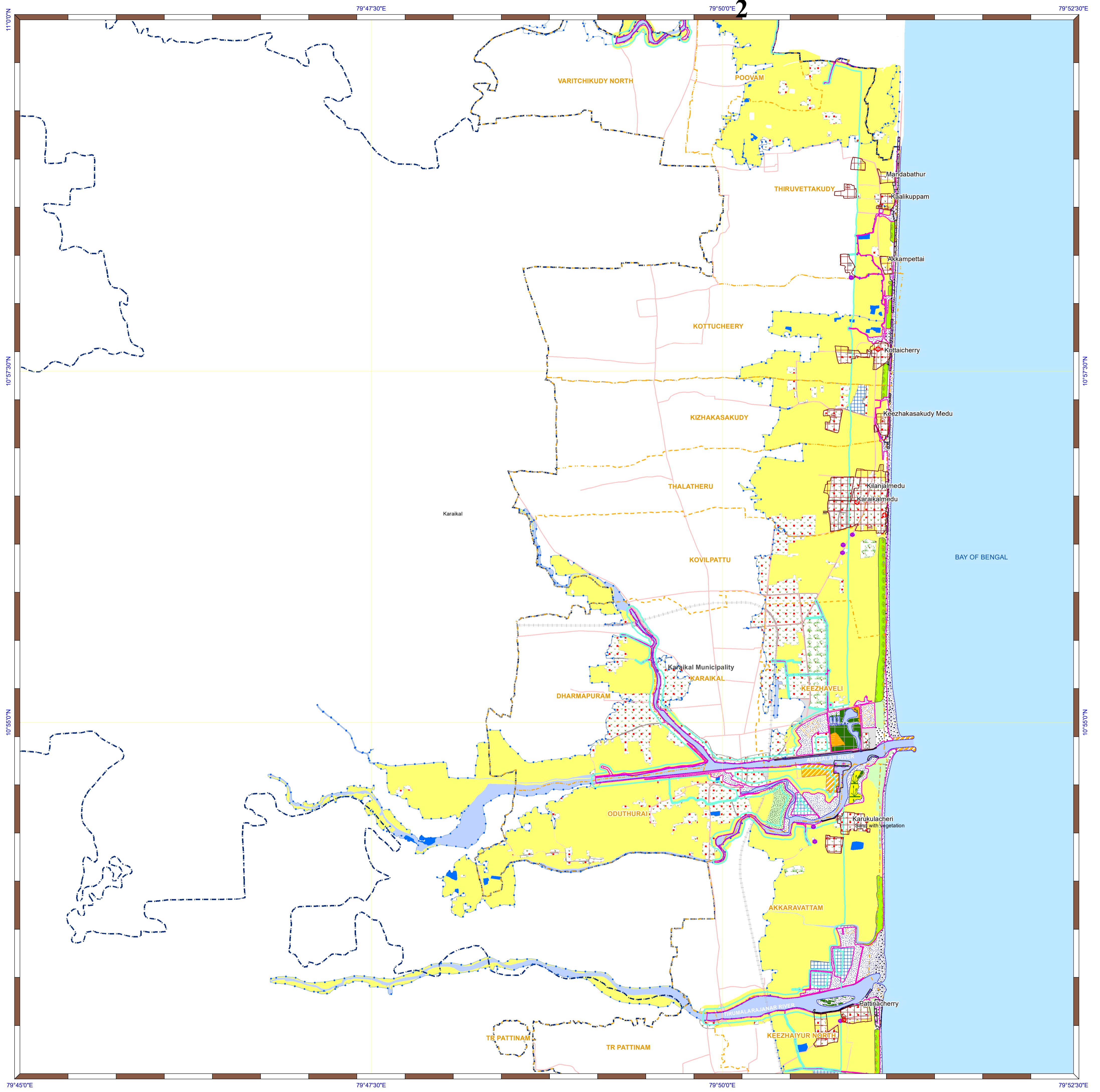


**National Centre for Sustainable Coastal Management**  
(Ministry of Environment, Forest & Climate Change)  
Chennai - 600 025



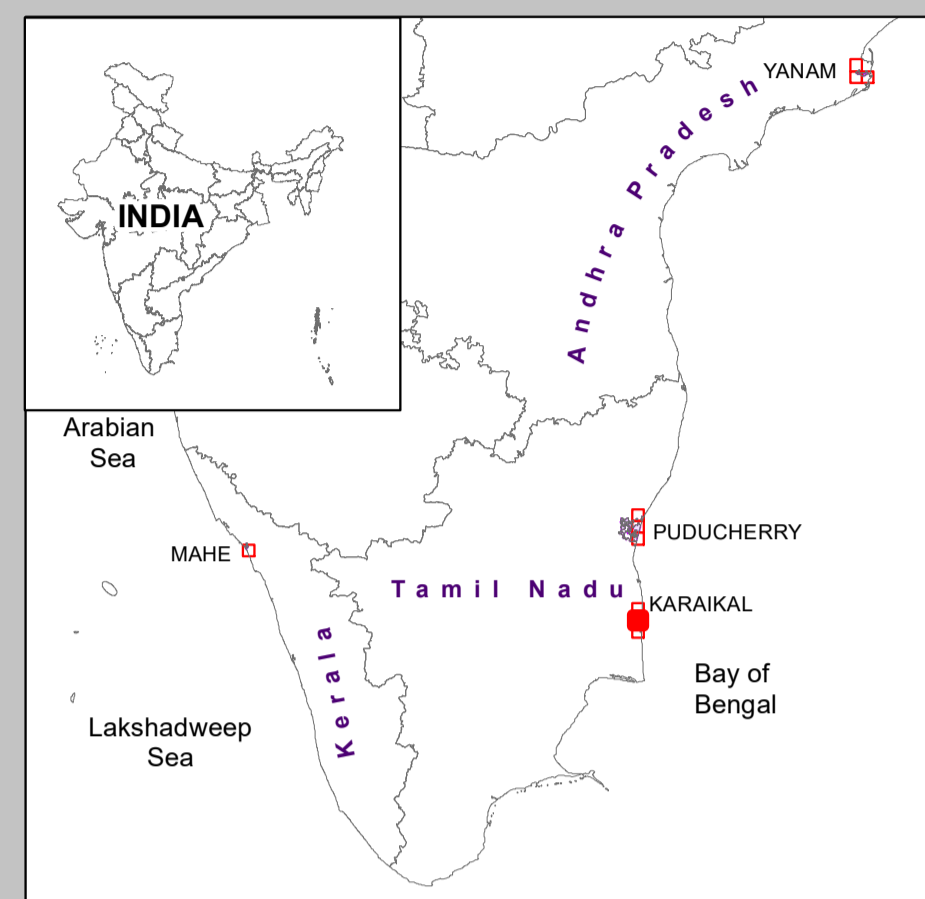
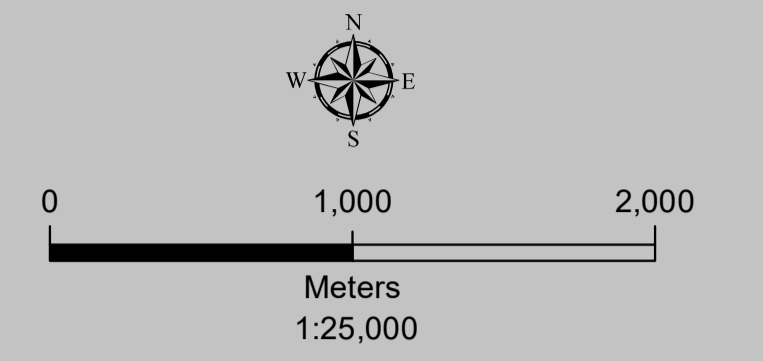
**Government of Puducherry**





**DRAFT COASTAL LANDUSE MAP U.T. OF PUDUCHERRY  
KARAIKAL DISTRICT**

Sheet No: C 44 H 13/NW  
 SEPTEMBER, 2024 Projection :- UTM Datum :- WGS 1984 Map No. : PY 02



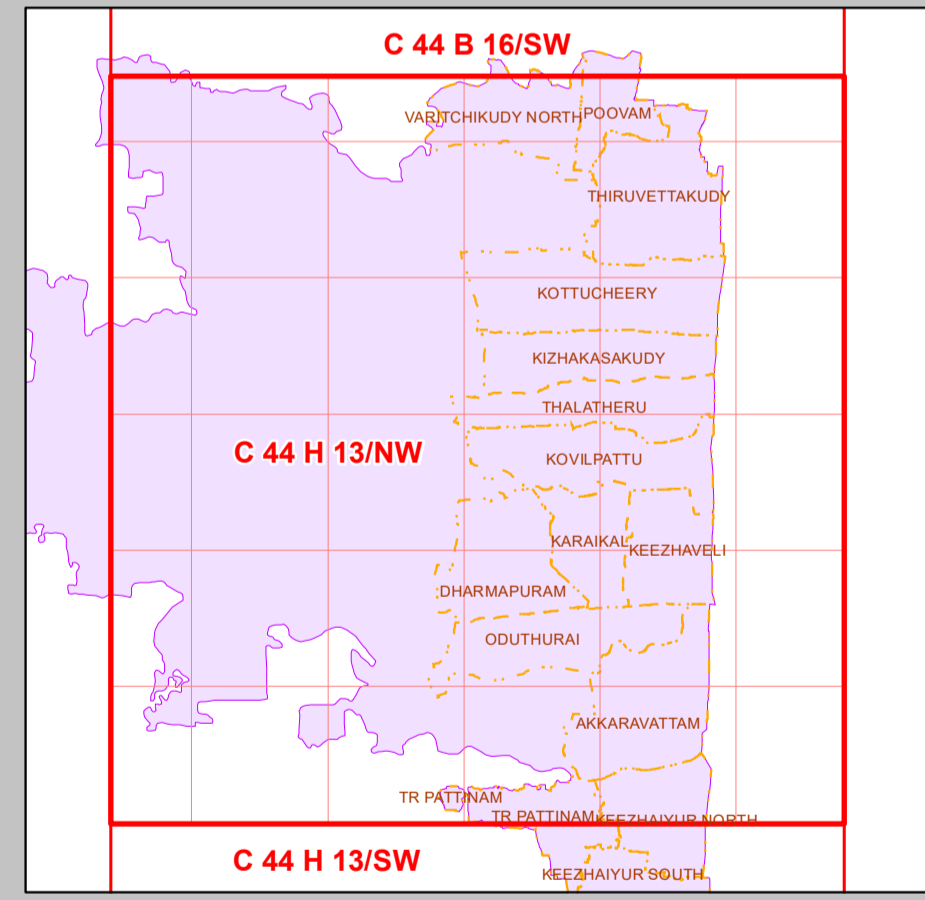
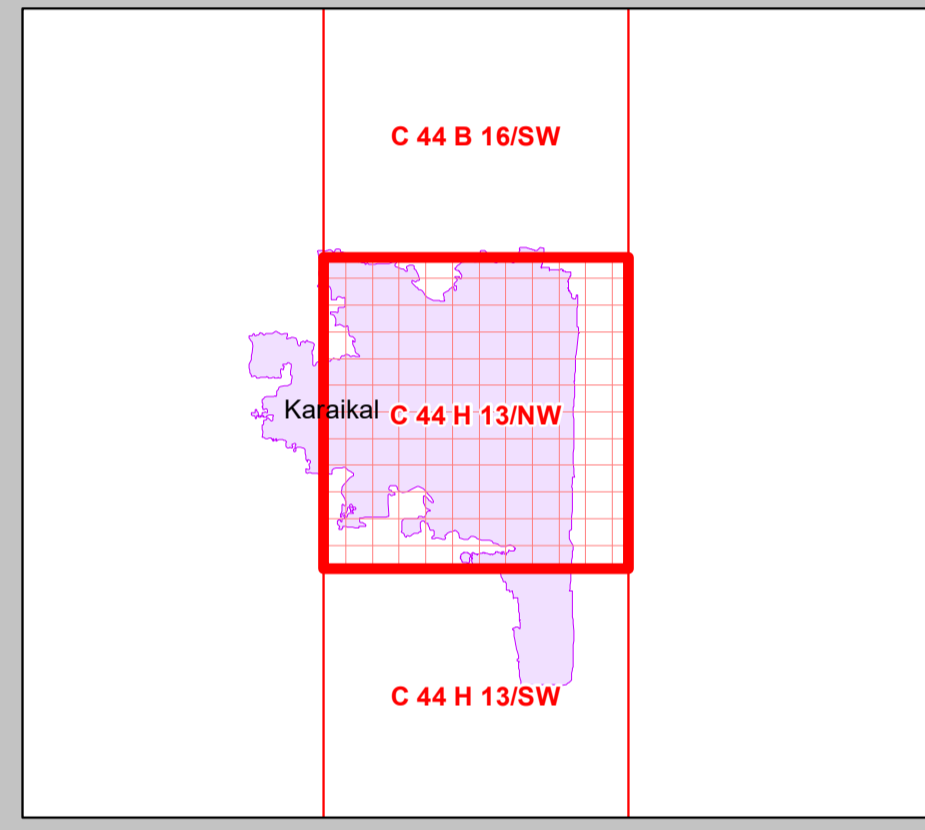
- Legend**
- Lighthouse
  - Port
  - Fish Landing Centre
  - School
  - Hospital/Health Center
  - Ice Plant
  - Community Hall
  - High Tide Line
  - Low Tide Line
  - CRZ Boundary
  - Hazard Line
  - Seawall
  - Road
  - Railway Line
  - Fishermen Settlement
  - Boat Parking/Fish Drying Area/Net Mending Yard
  - Village Boundary
  - Municipal/Urban Area
  - District Boundary

**LANDUSE CATEGORIES  
ESA's**

- Mangrove
- Sand Dune
- Mudflat
- Salt Marsh
- Turtle Nesting Ground
- Archaeological & Heritage Site

**Others**

- Road
- Railway
- Jetty/Breakwater/Groyne
- Port Area
- Habitation/Settlement
- Habitation with vegetation
- Agricultural Land
- Forest
- Beach/Sand Patch
- Aquaculture Pond
- Open/Vacant Land
- Sand with vegetation
- Saline Area
- Reclaimed Area
- Tank/Pond/Lake
- Intertidal Zone
- Creek/River/Stream/Drain



**DATA SOURCE**


- I) National Centre for Sustainable Coastal Management
  - 1) HTL 2) LTL 3) CRZ Categories and Lines
  - 4) Infrastructure Facilities such as Lighthouse, Road, Jetty/Breakwater/Groyne
- II) Survey of India
  - 1) Hazard Line
- III) Pudukcherry Coastal Zone Management Authority
  - 1) Administrative Boundaries; 2) Tourism Area; 3) Port Area;
  - 4) Boat Parking/Fish Drying Area/Net Mending Yard;
  - 5) Fishermen Settlement; 6) Port/Harbour; 7) School;
  - 8) Hospital/Health Center; 9) Ice Plant;
  - 10) Community Hall etc.

**ABBREVIATIONS**  
 CRZ : Coastal Regulation Zone  
 NDZ : No Development Zone

Updated During 2019 - 2024


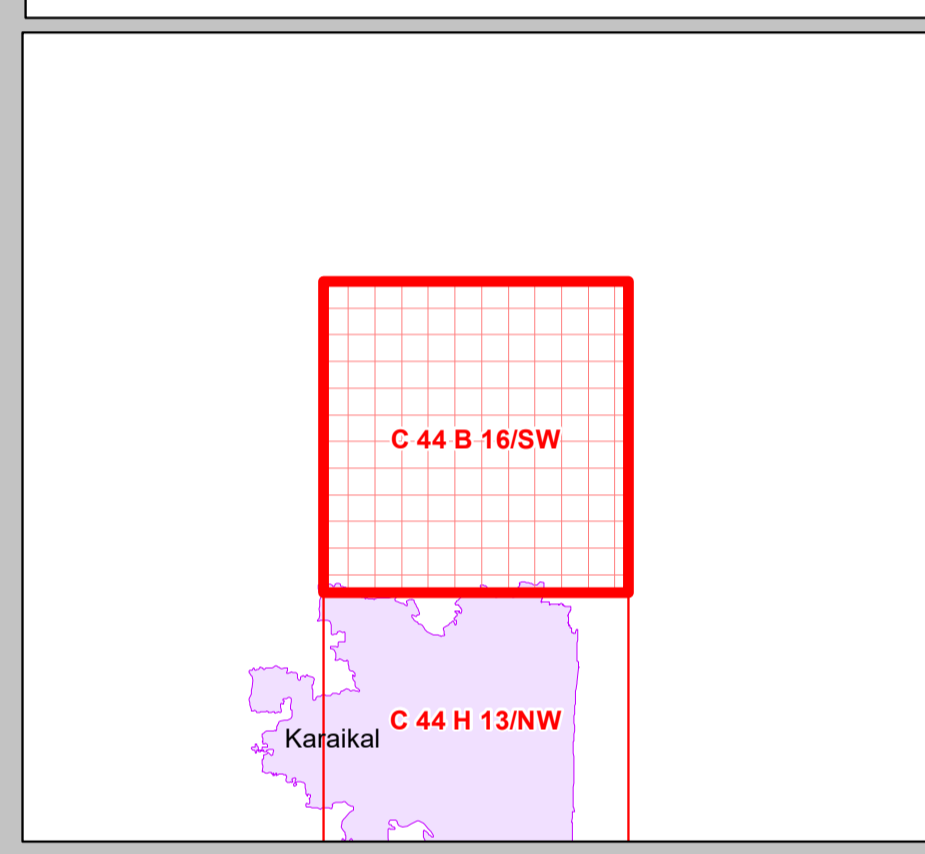
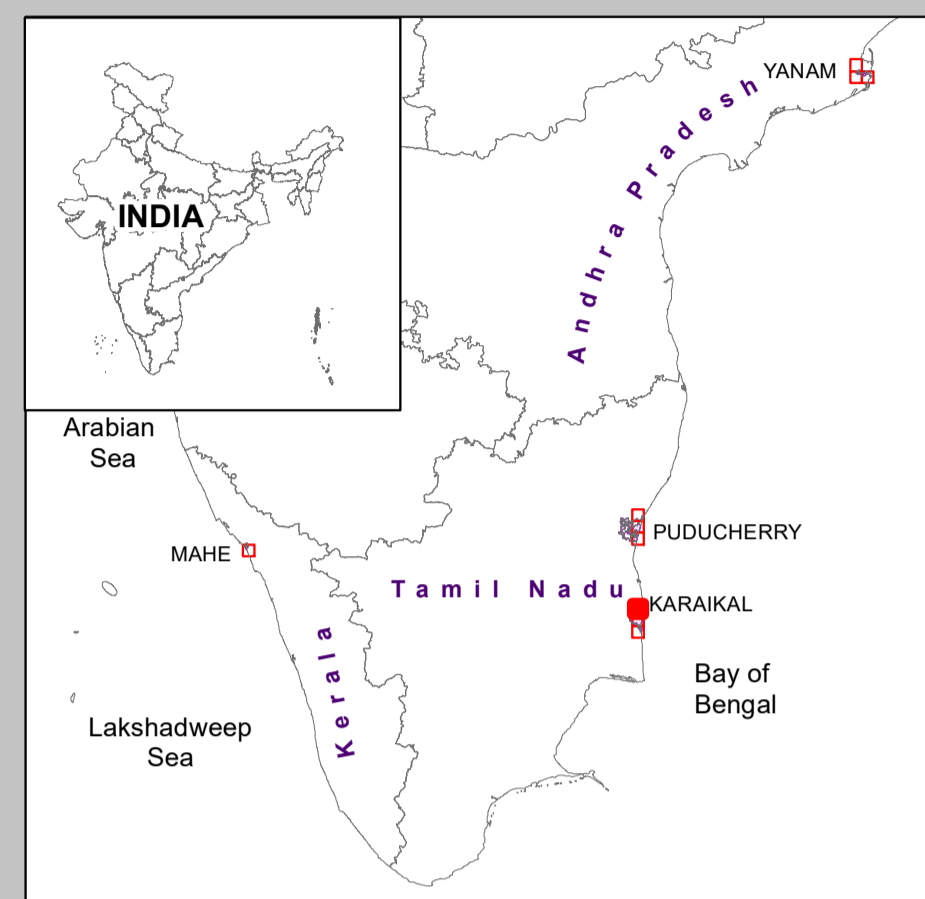
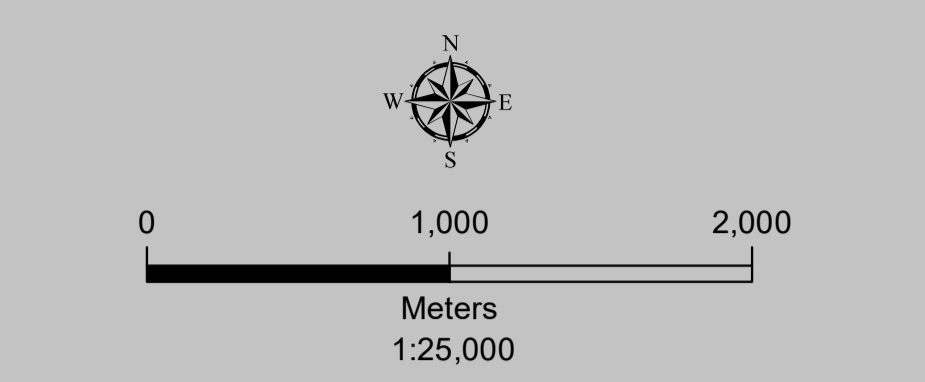
**DRAFT COASTAL LANDUSE MAP PREPARED ALONG WITH DRAFT CZMP  
(AS PER CRZ NOTIFICATION, 2019)**

Prepared by  
  
**National Centre for Sustainable Coastal Management**  
 (Ministry of Environment, Forest & Climate Change)  
 Chennai - 600 025



**DRAFT COASTAL LANDUSE MAP U.T. OF PUDUCHERRY  
KARAIKAL DISTRICT**

SEPTEMBER, 2024      Projection :- UTM      Datum :- WGS 1984      Map No. : PY 03  
Sheet No: C 44 B 16/SW



- Legend**
- Lighthouse
  - Port
  - Fish Landing Centre
  - School
  - Hospital/Health Center
  - Ice Plant
  - Community Hall
  - High Tide Line
  - Low Tide Line
  - CRZ Boundary
  - Hazard Line
  - Seawall
  - Road
  - Railway Line
  - Fishermen Settlement
  - Boat Parking/Fish Drying Area/Net Mending Yard
  - Village Boundary
  - Municipal/Urban Area
  - District Boundary

- LANDUSE CATEGORIES  
ESA's**
- Mangrove
  - Sand Dune
  - Mudflat
  - Salt Marsh
  - Turtle Nesting Ground
  - Archaeological & Heritage Site

- Others**
- Road
  - Railway
  - Jetty/Breakwater/Groynes
  - Port Area
  - Habitation/Settlement
  - Habitation with vegetation
  - Agricultural Land
  - Forest
  - Beach/Sand Patch
  - Aquaculture Pond
  - Open/Vacant Land
  - Sand with vegetation
  - Saline Area
  - Reclaimed Area
  - Tank/Pond/Lake
  - Intertidal Zone
  - Creek/River/Stream/Drain

**DATA SOURCE**

- I) National Centre for Sustainable Coastal Management
  - 1) HTL 2) LTL 3) CRZ Categories and Lines
  - 4) Infrastructure Facilities such as Lighthouse, Road, Jetty/Breakwater/Groynes
- II) Survey of India
  - 1) Hazard Line
- III) Puducherry Coastal Zone Management Authority
  - 1) Administrative Boundaries; 2) Tourism Area; 3) Port Area;
  - 4) Boat Parking/Fish Drying Area/Net Mending Yard;
  - 5) Fishermen Settlement; 6) Port/Harbour; 7) School;
  - 8) Hospital/Health Center; 9) Ice Plant;
  - 10) Community Hall etc.

**ABBREVIATIONS**

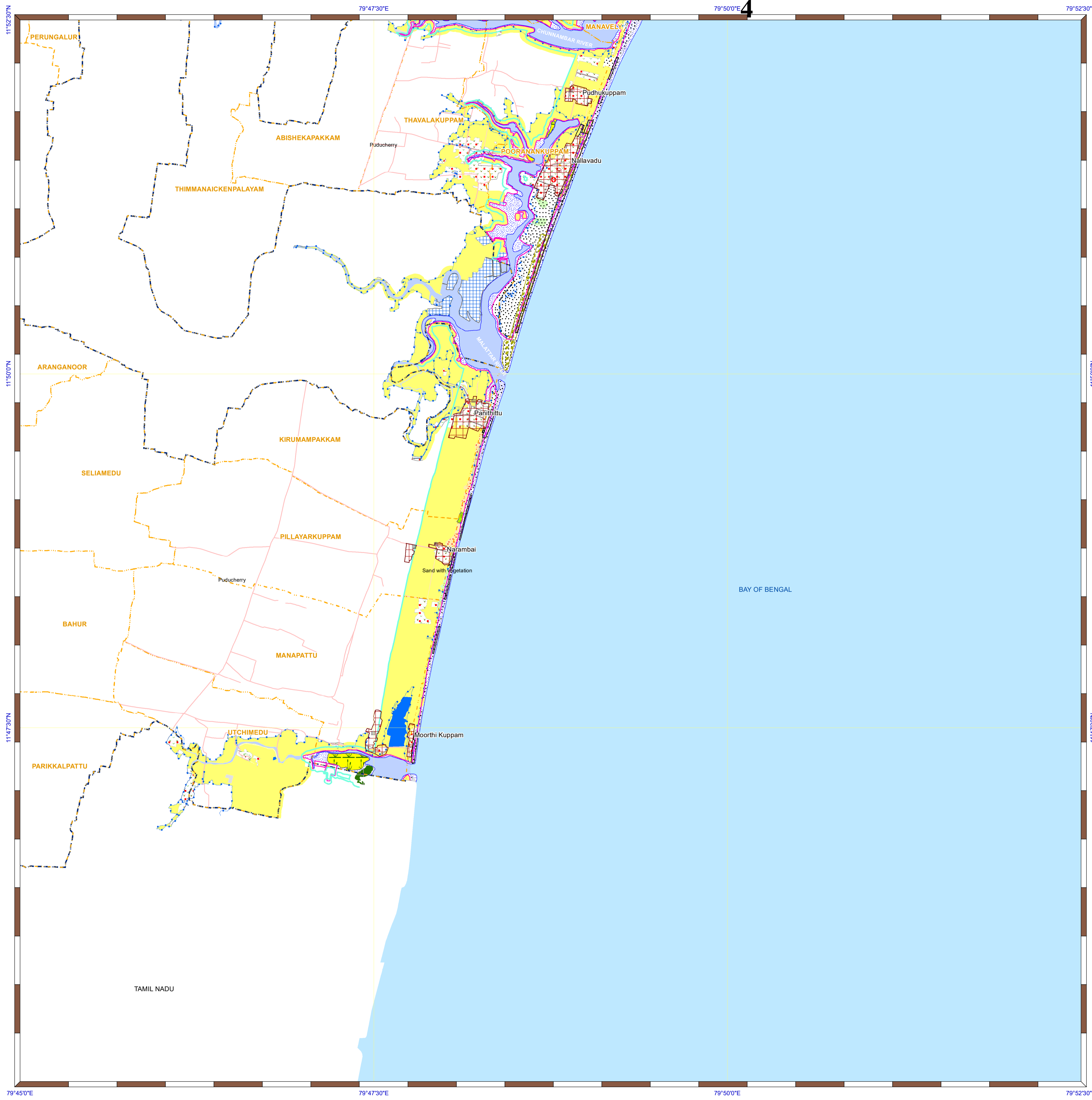
CRZ : Coastal Regulation Zone  
NDZ : No Development Zone

Updated During 2019 - 2024

**DRAFT COASTAL LANDUSE MAP PREPARED ALONG WITH DRAFT CZMP  
(AS PER CRZ NOTIFICATION, 2019)**

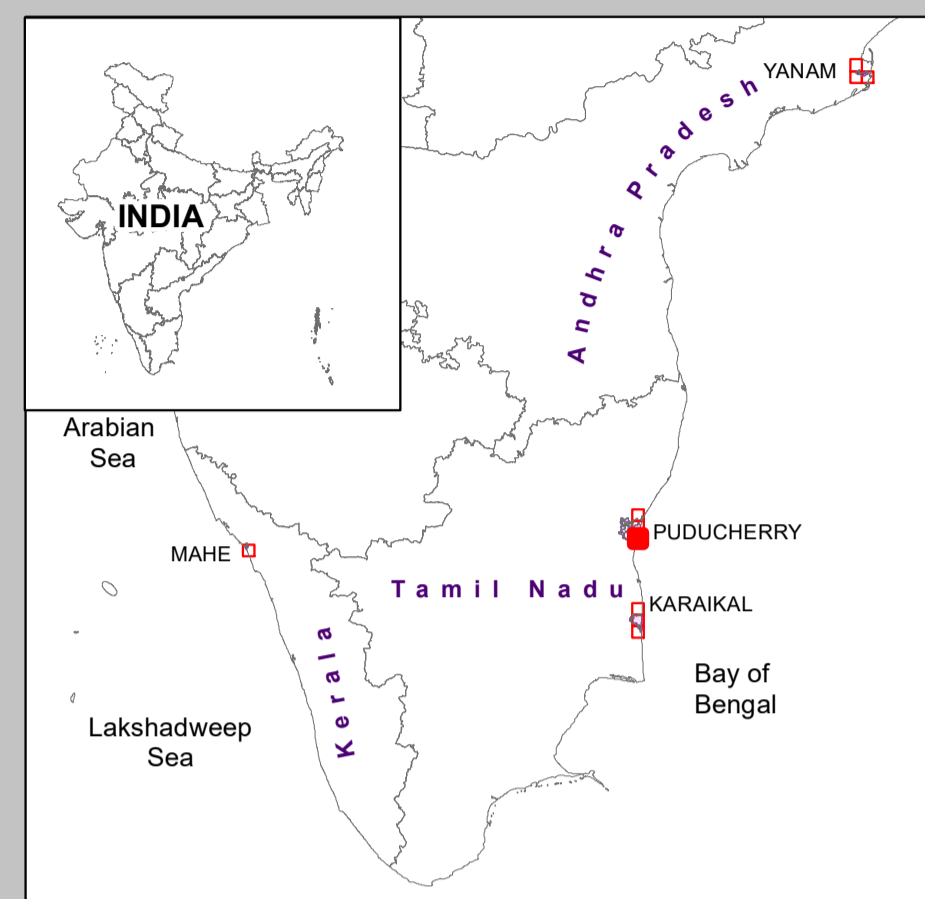
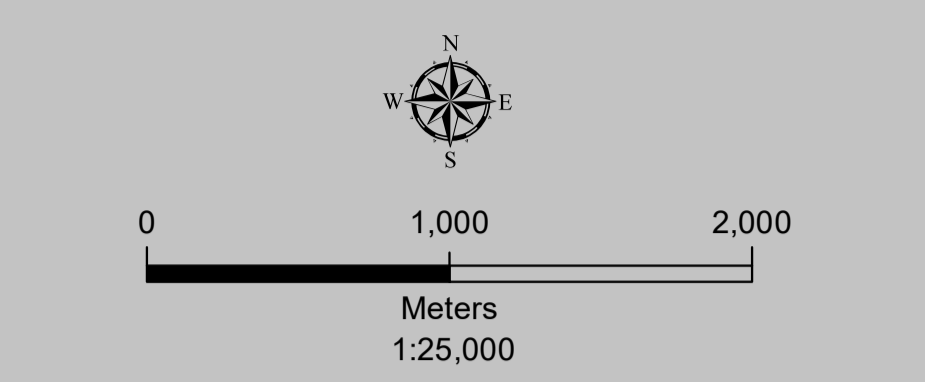
Prepared by  
 **NCSCM**  
**National Centre for Sustainable Coastal Management**  
(Ministry of Environment, Forest & Climate Change)  
Chennai - 600 025

**Government of Puducherry**

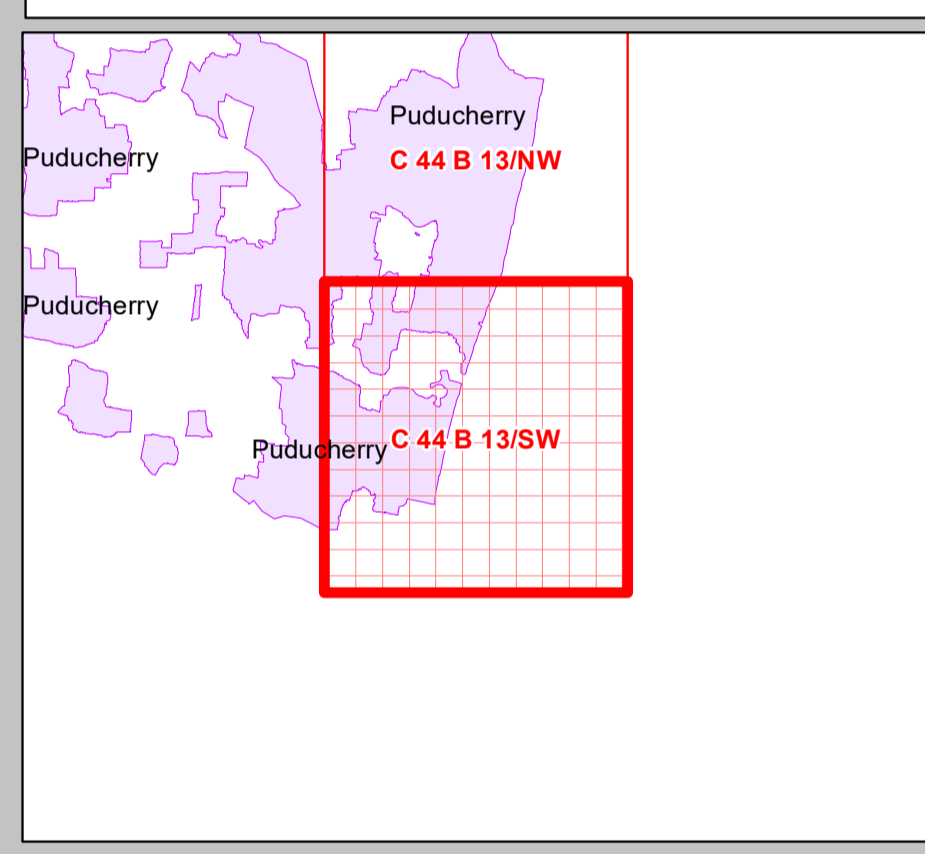


**DRAFT COASTAL LANDUSE MAP U.T. OF PUDUCHERRY  
PUDUCHERRY DISTRICT - PUDUCHERRY REGION**

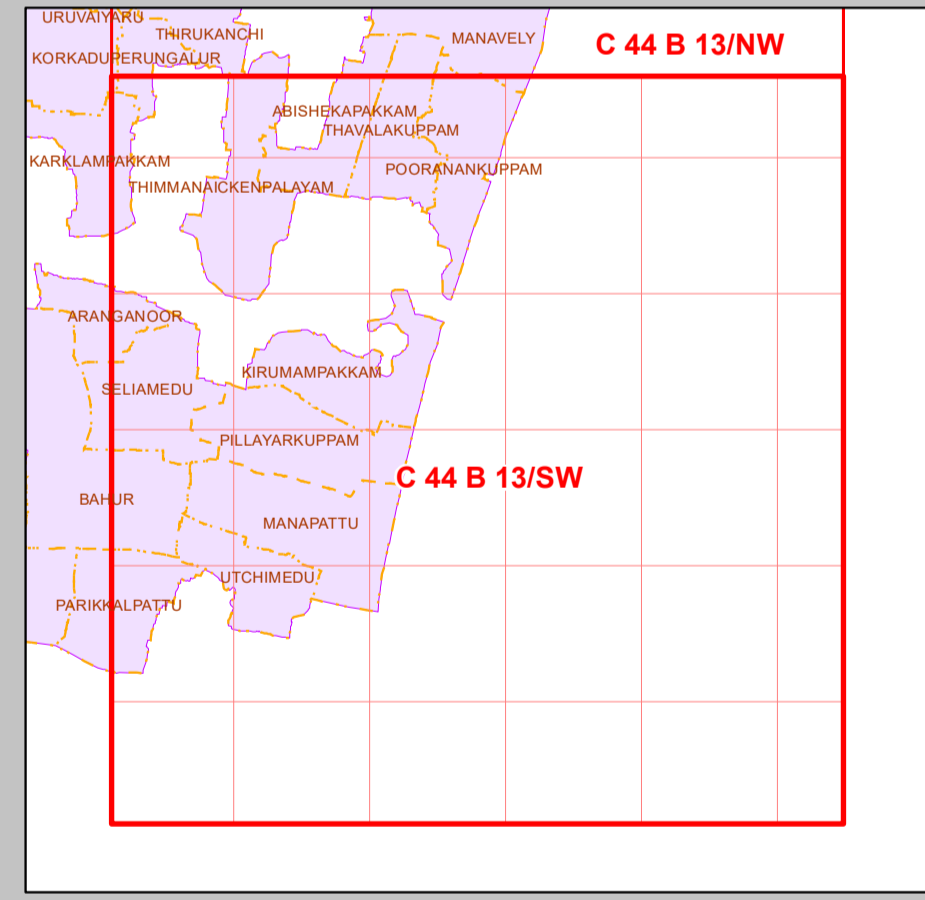
Sheet No: C 44 B 13/SW  
 SEPTEMBER, 2024 Projection :- UTM Datum :- WGS 1984 Map No. : PY 05



- Legend**
- Lighthouse
  - Port
  - Fish Landing Centre
  - School
  - Hospital/Health Center
  - Ice Plant
  - Community Hall
  - High Tide Line
  - Low Tide Line
  - CRZ Boundary
  - Hazard Line
  - Seawall
  - Road
  - Railway Line
  - Fishermen Settlement
  - Boat Parking/Fish Drying Area/Net Mending Yard
  - Village Boundary
  - Municipal/Urban Area
  - District Boundary



- LANDUSE CATEGORIES  
ESA's**
- Mangrove
  - Sand Dune
  - Mudflat
  - Salt Marsh
  - Turtle Nesting Ground
  - Archaeological & Heritage Site
- Others**
- Road
  - Railway
  - Jetty/Breakwater/Groynes
  - Port Area
  - Habitation/Settlement
  - Habitation with vegetation
  - Agricultural Land
  - Forest
  - Beach/Sand Patch
  - Aquaculture Pond
  - Open/Vacant Land
  - Sand with vegetation
  - Saline Area
  - Reclaimed Area
  - Tank/Pond/Lake
  - Intertidal Zone
  - Creek/River/Stream/Drain



- DATA SOURCE**
- I) National Centre for Sustainable Coastal Management
    - 1) HTL 2) LTL 3) CRZ Categories and Lines
    - 4) Infrastructure Facilities such as Lighthouse, Road, Jetty/Breakwater/Groynes
  - II) Survey of India
    - 1) Hazard Line
  - III) Puducherry Coastal Zone Management Authority
    - 1) Administrative Boundaries; 2) Tourism Area; 3) Port Area;
    - 4) Boat Parking/Fish Drying Area/Net Mending Yard;
    - 5) Fishermen Settlement; 6) Port/Harbour; 7) School;
    - 8) Hospital/Health Center; 9) Ice Plant;
    - 10) Community Hall etc.

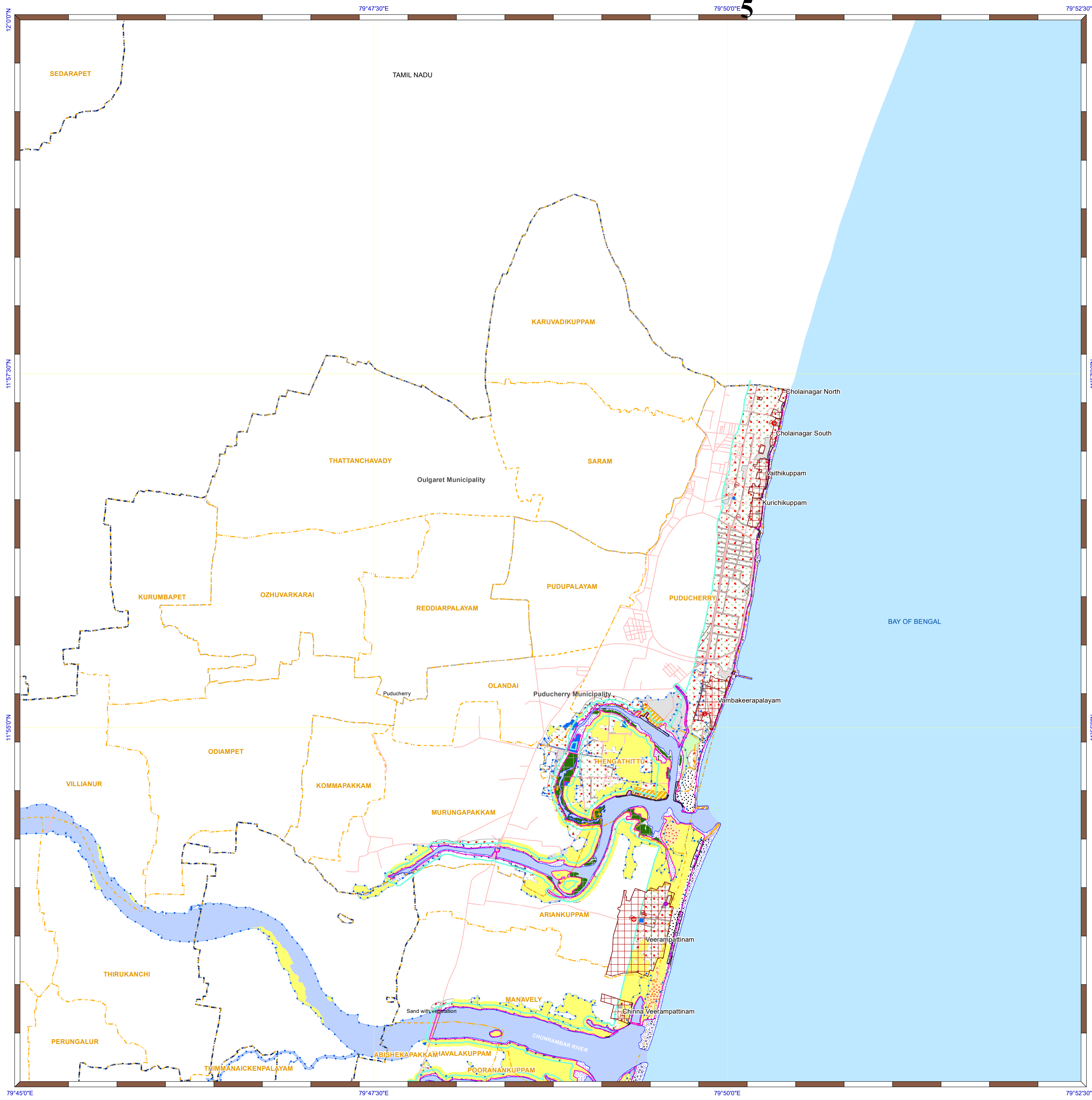
**ABBREVIATIONS**  
 CRZ : Coastal Regulation Zone  
 NDZ : No Development Zone

Updated During 2019 - 2024

**DRAFT COASTAL LANDUSE MAP PREPARED ALONG WITH DRAFT CZMP  
(AS PER CRZ NOTIFICATION, 2019)**

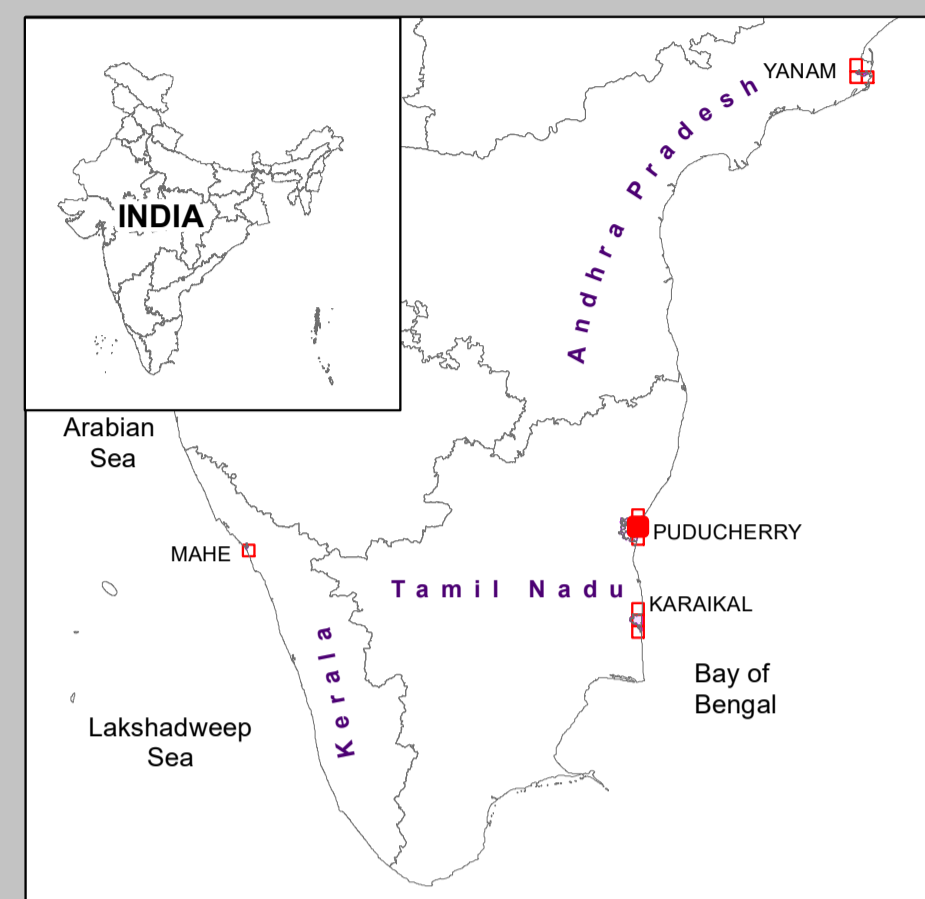
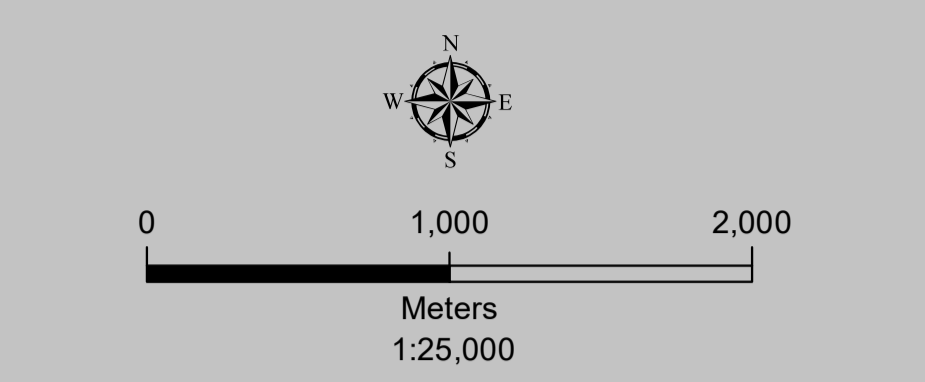
Prepared by  
  
**National Centre for Sustainable Coastal Management**  
 (Ministry of Environment, Forest & Climate Change)  
 Chennai - 600 025

**Government of Puducherry**

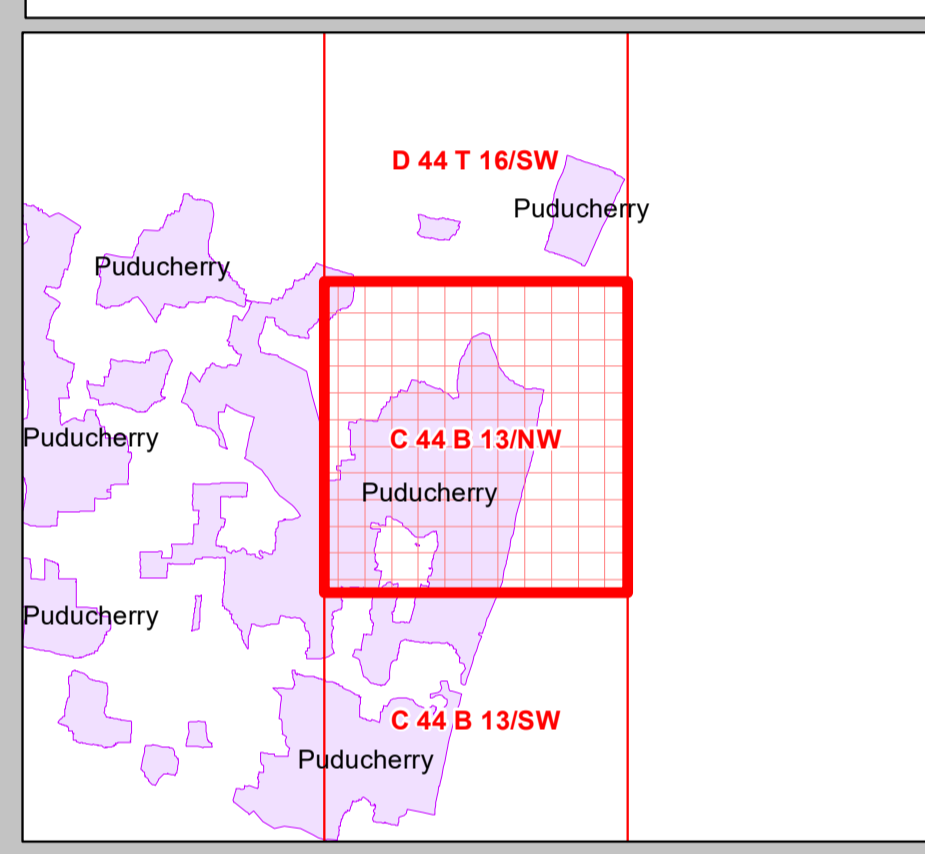


**DRAFT COASTAL LANDUSE MAP U.T. OF PUDUCHERRY**  
**PUDUCHERRY DISTRICT - PUDUCHERRY REGION**

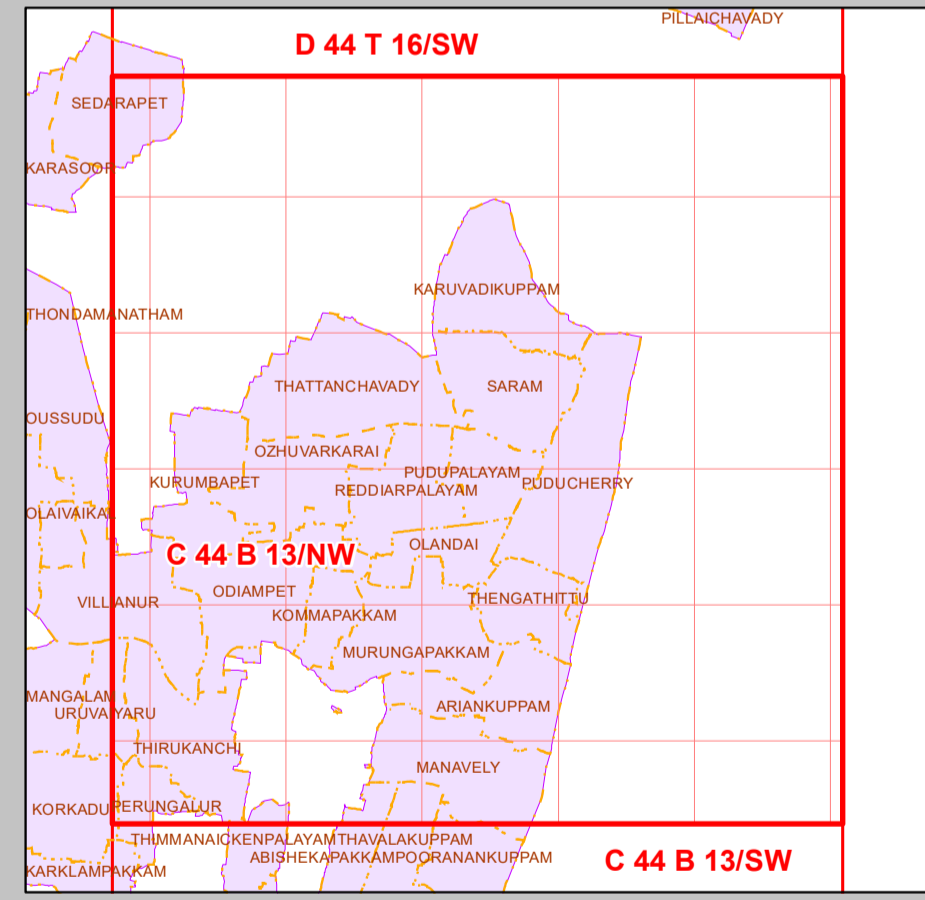
Sheet No: C 44 B 13/NW  
 SEPTEMBER, 2024 Projection :- UTM Datum :- WGS 1984 Map No. : PY 06



- Legend**
- Lighthouse
  - Port
  - Fish Landing Centre
  - School
  - Hospital/Health Center
  - Ice Plant
  - Community Hall
  - High Tide Line
  - Low Tide Line
  - CRZ Boundary
  - Hazard Line
  - Seawall
  - Road
  - Railway Line
  - Fishermen Settlement
  - Boat Parking/Fish Drying Area/Net Mending Yard
  - Village Boundary
  - Municipal/Urban Area
  - District Boundary



- LANDUSE CATEGORIES**  
**ESA's**
- Mangrove
  - Sand Dune
  - Mudflat
  - Salt Marsh
  - Turtle Nesting Ground
  - Archaeological & Heritage Site
- Others**
- Road
  - Railway
  - Jetty/Breakwater/Groynes
  - Port Area
  - Habitation/Settlement
  - Habitation with vegetation
  - Agricultural Land
  - Forest
  - Beach/Sand Patch
  - Aquaculture Pond
  - Open/Vacant Land
  - Sand with vegetation
  - Saline Area
  - Reclaimed Area
  - Tank/Pond/Lake
  - Intertidal Zone
  - Creek/River/Stream/Drain



- DATA SOURCE**
- I) National Centre for Sustainable Coastal Management
    - 1) HTL 2) LTL 3) CRZ Categories and Lines
    - 4) Infrastructure Facilities such as Lighthouse, Road, Jetty/Breakwater/Groynes
  - II) Survey of India
    - 1) Hazard Line
  - III) Puducherry Coastal Zone Management Authority
    - 1) Administrative Boundaries; 2) Tourism Area; 3) Port Area;
    - 4) Boat Parking/Fish Drying Area/Net Mending Yard;
    - 5) Fishermen Settlement; 6) Port/Harbour; 7) School;
    - 8) Hospital/Health Center; 9) Ice Plant;
    - 10) Community Hall etc.

**ABBREVIATIONS**  
 CRZ : Coastal Regulation Zone  
 NDZ : No Development Zone

Updated During 2019 - 2024

**DRAFT COASTAL LANDUSE MAP PREPARED ALONG WITH DRAFT CZMP**  
**(AS PER CRZ NOTIFICATION, 2019)**

Prepared by  
  
**National Centre for Sustainable Coastal Management**  
 (Ministry of Environment, Forest & Climate Change)  
 Chennai - 600 025

**Government of Puducherry**

